CORRESPONDENCE FILE 2

Ordinary Meeting

6th May 2021

clerk@abergele-towncouncil.co.uk

From:	William Arwel Roberts <Wil.Roberts@conwy.gov.uk>
Sent:	05 May 2021 11:42
To:	ATC Clerk
Cc:	John Rowlands
Subject:	RE: HGVs in St George
Attachments:	L_08_01_19_04.pdf; L_08_01_19_05.pdf; L_08_01_19_01.pdf; L_08_01_19_02.pdf; L_08_01_19_03.pdf

Good morning Mandy.

I apologise for the delay in our reply

At the end of 2019 we were considering changes to the existing signing to resolve some of the issues raised;

- To deter large vehicles travelling through St George . At that time there had been works on the A55 that was resulting in tail backs and drivers were diverting through St George from the A55. It was therefore proposed to provide the signs shown on Drawings L/08/01/19/04 and L/08/01/19/04. It was thought it would be more effective if we placed a sign at the top of the A55 slip road advising that it was unsuitable for large vehicle to turn left towards St George and they should turn right.

- Another reason that large vehicles could be driving through St George was that there as a sign on the B5381 directing drives to Abergele, which brought them through St George This sign was to be removed and replaced with a sign advising unsuitable for HGV's, Drawing L/08/01/19/03.

- We also had concerns about the safety of pedestrians on primrose Hill between the school and the Church where we proposed pedestrian warning signs, Drawings L/08/01/19/01 and L/08/01/19/02.

- We are also aware that a number of large vehicles have legitimate need to access properties in the village, an example being oil deliveries to provide fuel for central heating and hot water. We are unable to prevent these vehicles from accessing the village.

I will need to check whether these signs were ever ordered. It was just before the first lockdown when travel and, subsequently our site visits restricted. I have a vague recollection that we still needed to verify the locations on site.

I would welcome your views on the proposals.

Regards

Wil Roberts

Peiriannydd Traffig / Traffic Engineer
Gwasanaethau Cymdogaeth / Neighbourhood Services
AFfC - Amgylchedd, Ffyrdd a Chyfleusterau / ERF - Environment, Roads and Facilities
Cyngor Bwrdeistref Sirol CONWY County Borough Council

-----Original Message-----
From: clerk@abergele-towncouncil.co.uk <clerk@abergele-towncouncil.co.uk>
Sent: 05 May 2021 09:49
To: Dylan Jones <dylan.jones@conwy.gov.uk>
Cc: cllr.d.fetherstonhaugh@abergele-towncouncil.co.uk; 'ATC Deputy Clerk' <deputyclerk@abergele-towncouncil.co.uk>
Subject: RE: HGVs in St George

Cf2 P1

Remove 'Abergele' direction sign and replace with 'Unsuitable for HGV' sign.

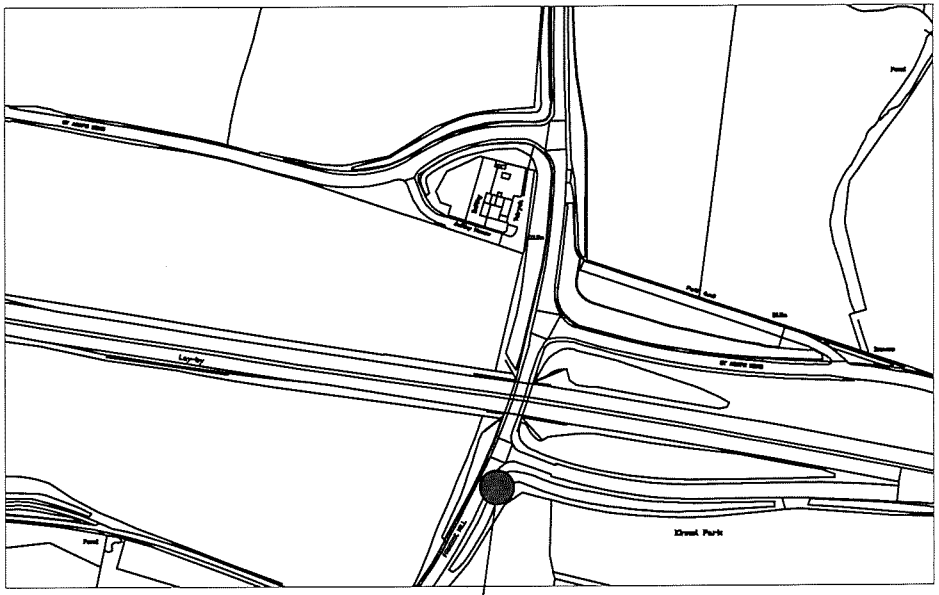

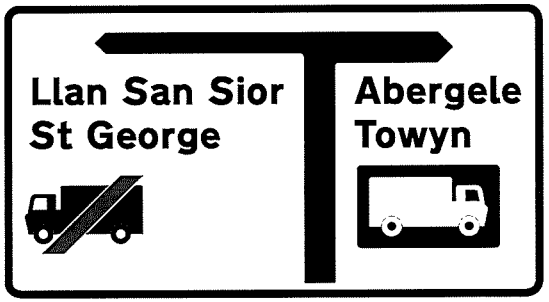

Scheme Ref.	Primrose Hill		
Sign Ref.	1	x-height	100.0
Letter colour	BLACK	SIGN FACE	
Background	WHITE	Width	2740mm
Border	BLACK	Height	1490mm
Material	Class RA2 (12899-1:2007)	Area	4.09m²

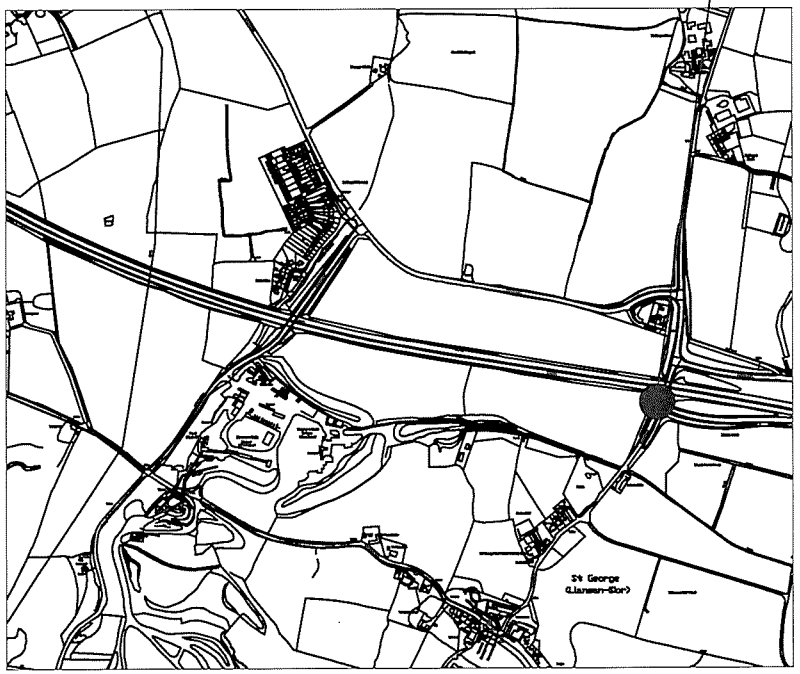

CONWY
CYNGOR BWRDEISTREF SIROL
COUNTY BOROUGH COUNCIL

GERAINT EDWARDS, B.ENG (HONS) C.ENG FICE

Pennaeth Amgylchedd, Ffyrdd a Chyfleusterau
CYNGOR BWRDEISTREF SIROL CONWY
Yr Heath
Ffordd Penmaenmawr
Llanfairfechan
LL33 0PF

Head of Environment, Roads and Facilities
CONWY COUNTY BOROUGH COUNCIL
The Heath
Penmaenmawr Road
Llanfairfechan
LL33 0PF

Project:
Pedestrian warning/ HGV signs

Drawing Title:
Primrose Hill
Abergele

Scales: NTS	Date: 30/09/2019
Drawn by: JTG	Checked by: WAR
Drawing No: L_07_01_19_04	Rev: REV

S:\ERF-Network Development\Traffic\Group\Traffic\2019_2020 Design\01 Abergele\L_07_01 Primrose Hill Pedestrian signs\L_7_01 Primrose Hill, Pedestrian signs .dwg

CF2 P2



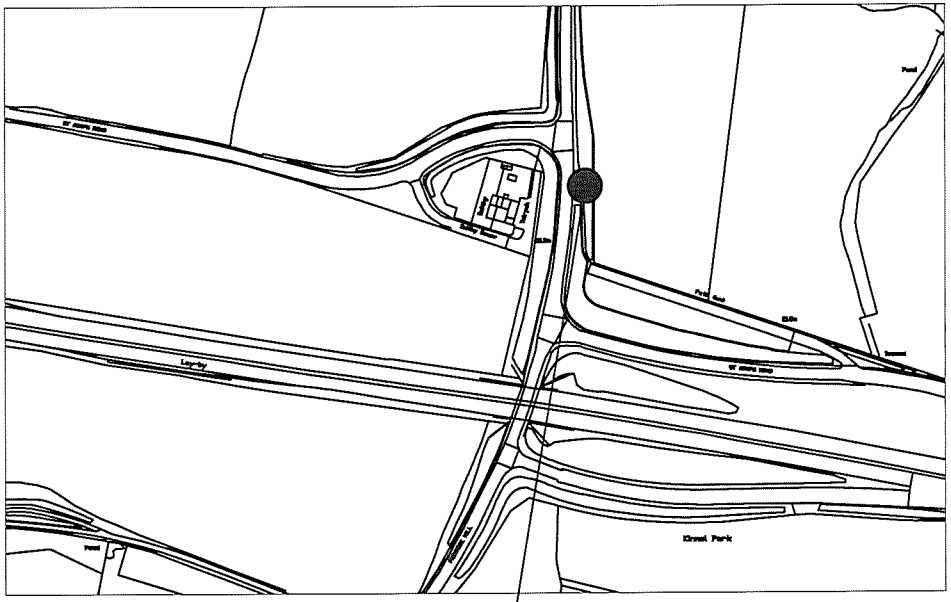

Remove 'Abergele' direction sign and replace with 'Unsuitable for HGV' sign.

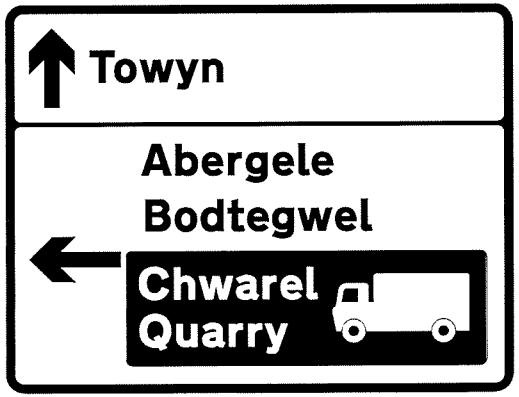

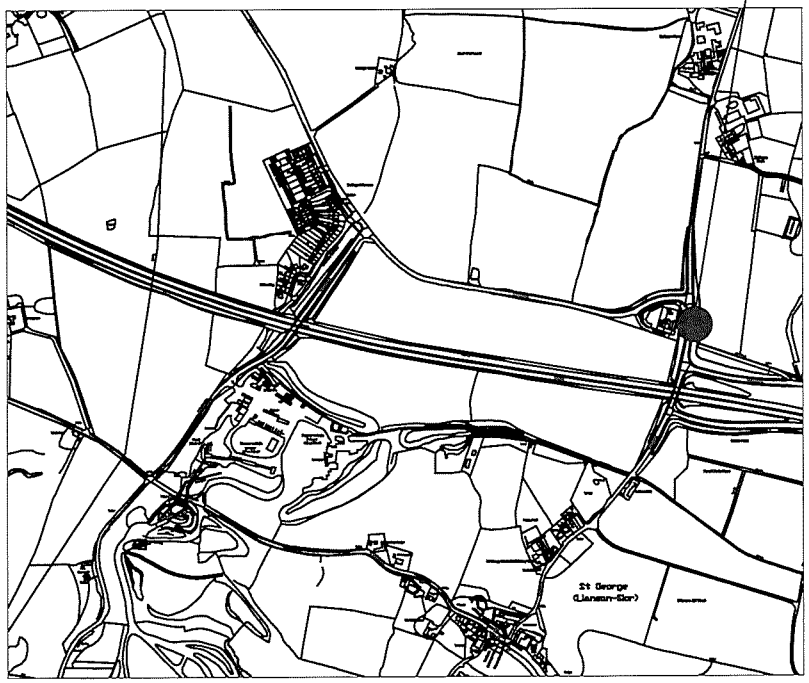

Scheme Ref.	Primrose Hill		
Sign Ref.	1	x-height	50.0
Letter colour	BLACK	SIGN FACE	
Background	WHITE	Width	1110mm
Border	BLACK	Height	855mm
Material	Class RA2 (12899-1:2007)	Area	0.95m²

CONWY
CYNGOR BWRDEISTREF SIROL
COUNTY BOROUGH COUNCIL

GERAINT EDWARDS, B.ENG (HONS) C.ENG FICE

Pennaeth Amgylchedd, Ffyrdd a Chyfleusterau
CYNGOR BWRDEISTREF SIROL CONWY
Yr Heath
Ffordd Penmaenmawr
Llanfairfechan
LL33 0PF

Head of Environment, Roads and Facilities
CONWY COUNTY BOROUGH COUNCIL
The Heath
Penmaenmawr Road
Llanfairfechan
LL33 0PF

Project:
Pedestrian warning/ HGV signs

Drawing Title:
Primrose Hill
Abergele

Scales: NTS	Date: 30/09/2019
Drawn by: JTG	Checked by: WAR
Drawing No: L_07_01_19_05	Rev: REV

S:\ERF-Network Development\Traffic\Group\Traffic\2019_2020 Design\01 Abergele\L_07_01 Primrose Hill Pedestrian signals_7_01 Primrose Hill, Pedestrian signs .dwg

Cf2 P3

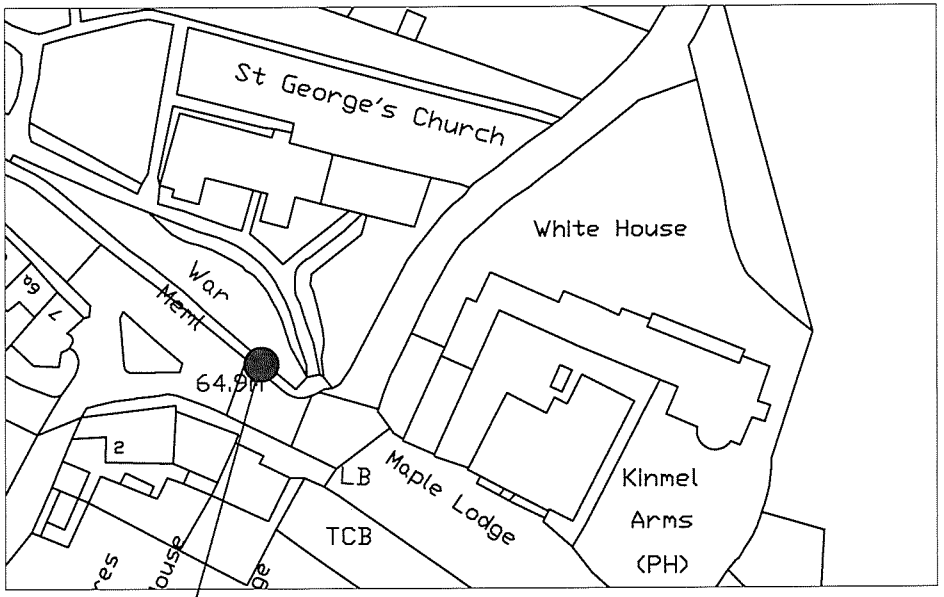



Diagram No: 544.1

Size: 600

Scheme Ref.	Primrose Hill		
Sign Ref.	1	x-height	60.0
Letter colour	BLACK	SIGN FACE	
Background	WHITE	Width	600mm
Border	BLACK	Height	400mm
Material	Class RA2 (12899-1:2007)	Area	0.24m²

POST(S) & FOUNDATIONS			
Mounting Height	2100mm	Bases	Individual
Number	1	Base Width	600mm
Size	76.1x4CHS	Base Length	600mm
Length	3000mm	Base Depth	400mm
Centres	N/Amm	Base Vol. o/a	0.14 m3
Illumination	No	Earth Cover	100mm

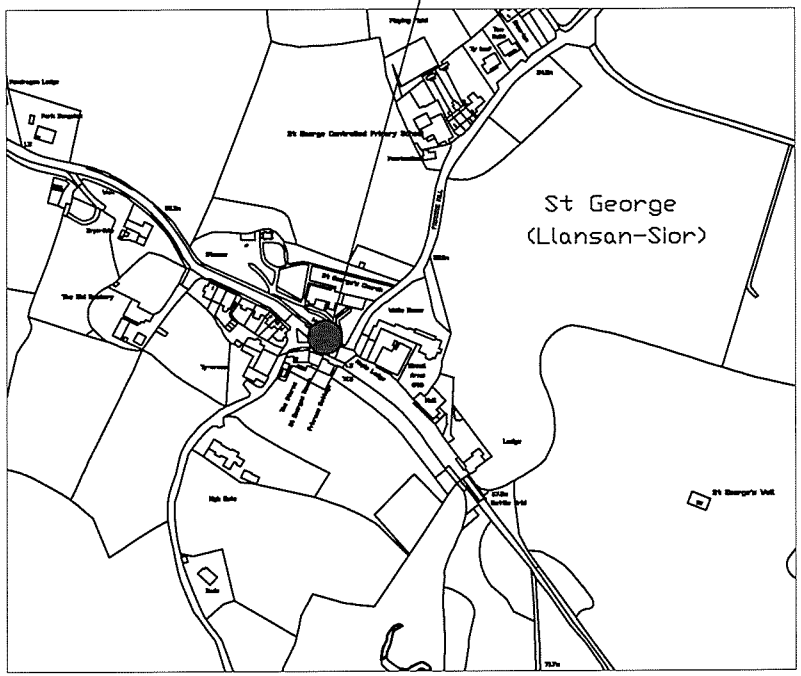

CONWY
CYNGOR BWRDEISTREF SIROL
COUNTY BOROUGH COUNCIL

GERAINT EDWARDS, B.ENG (HONS) C.ENG FICE

Pennaeth Amgylchedd, Ffyrdd a Chyfleusterau
CYNGOR BWRDEISTREF SIROL CONWY
Yr Heath
Ffordd Penmaenmawr
Llanfairfechan
LL33 0PF

Head of Environment, Roads and Facilities
CONWY COUNTY BOROUGH COUNCIL
The Heath
Penmaenmawr Road
Llanfairfechan
LL33 0PF

Project:
Pedestrian warning signs

Drawing Title:
Primrose Hill
Abergele

Scales: NTS	Date: 30/09/2019
Drawn by: JTG	Checked by: WAR
Drawing No: L_07_01_19_01	Rev: REV

S:\ENP\Network Development\TrafficGroup\Traffic\2019_2020 Designs\01 Abergele\L_07_01 Primrose Hill Pedestrian signs\L_7_01 Primrose Hill, Pedestrian signs.dwg

C22P4

CF2 P5



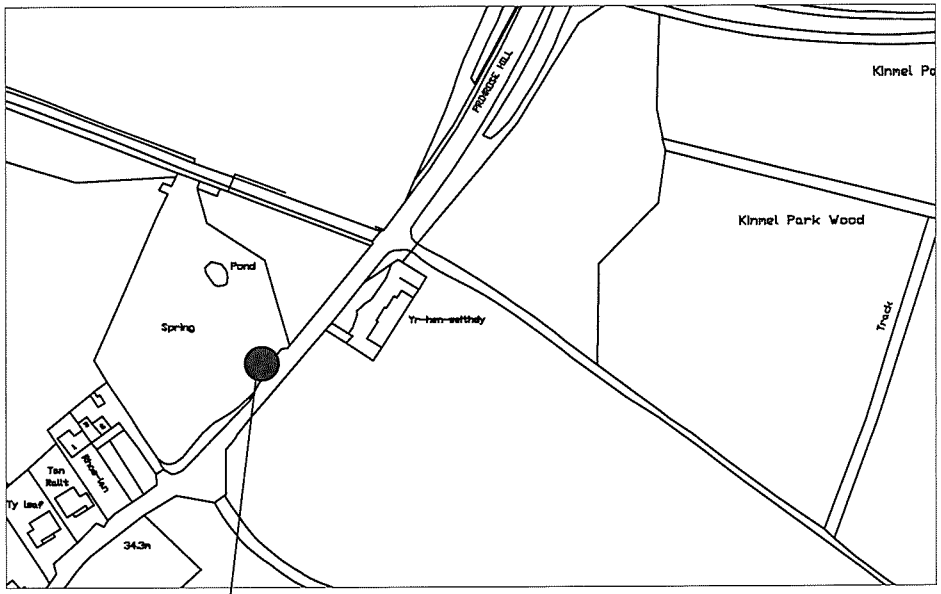

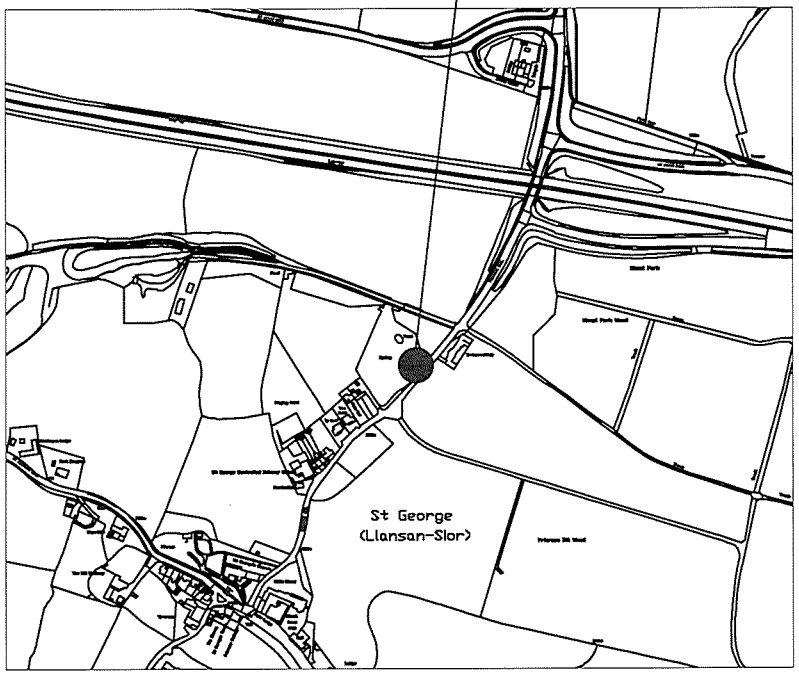

Diagram No: 544.1

Size: 600

CONWY
CYNGOR BWRDEISTREF SIROL
COUNTY BOROUGH COUNCIL

GERAINT EDWARDS, B.ENG (HONS) C.ENG FICE

Pennaeth Amgylchedd, Ffyrdd a Chyflausterau
CYNGOR BWRDEISTREF SIROL CONWY
Yr Heath
Ffordd Penmaenmawr
Llanfairfechan
LL33 0PF

Head of Environment, Roads and Facilities
CONWY COUNTY BOROUGH COUNCIL
The Heath
Penmaenmawr Road
Llanfairfechan
LL33 0PF

Project:
Pedestrian warning signs

Drawing Title:
Primrose Hill
Abergele

Scales:	Date:
NTS	30/09/2019
Drawn by: JTG	Checked by: WAR
Drawing No: L_07_01_19_02	Rev: REV

S:\EHP\Network Development\Traffic\Group\Traffic\2019_2020 Designs\01 Abergele\L_07_01 Primrose Hill Pedestrian signs\L_7_01 Primrose Hill, Pedestrian signs .dwg

CF2P6.

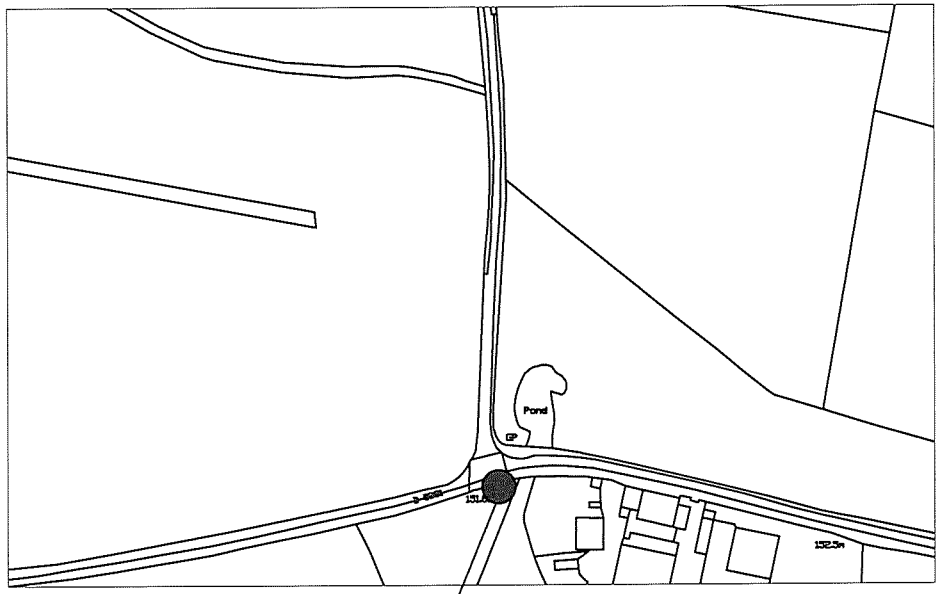

Remove 'Abergele' direction sign and replace with 'Unsuitable for HGV' sign.



Scheme Ref.	Lorry Warning		
Sign Ref.	1	x-height	50.0
Letter colour	WHITE	SIGN FACE	
Background	BLUE	Width	605mm
Border	WHITE	Height	760mm
Material	Class RA2 (12899-1:2007)	Area	0.46m²

CONWY
CYNGOR BWRDEISTREF SIROL
COUNTY BOROUGH COUNCIL

GERAINT EDWARDS, B.ENG (HONS) C.ENG FICE

Pennaeth Amgylchedd, Ffyrdd a Chyfleusterau
CYNGOR BWRDEISTREF SIROL CONWY
Yr Heath
Ffordd Penmaenmawr
Llanfairfechan
LL33 0PF

Head of Environment, Roads and Facilities
CONWY COUNTY BOROUGH COUNCIL
The Heath
Penmaenmawr Road
Llanfairfechan
LL33 0PF

Project:
Pedestrian warning/ HGV signs

Drawing Title:
Dinorben Road
Abergele

Scales: NTS	Date: 30/09/2019
Drawn by: JTG	Checked by: WAR
Drawing No: L_07_01_19_03	Rev: REV

S:\LHI-Network Development\Traffic\Design Traffic\2019_2020 Designs\01 Abergele\L_07_01 Primrose Hill Pedestrian signs\L_7_01 Primrose Hill, Pedestrian signs .dwg